






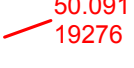




LEGEND

	Permanent Vehicle Count Site	
	Permanent Axle Pair Count Site	
	Sample Vehicle Count Site	
	Sample Axle Pair Count Site	
	Inactive Count Site	

Count Site (Upper Text)	
AADT Figure (Lower Text)	

Freeway	
---------	---

State Highway	
---------------	---

Main Road	
-----------	---

Tourist Road	
--------------	---

Other Road	
------------	---

L.G.A. Boundary	
-----------------	---

Region Boundary (follows L.G.A Boundary)	
--	---

State Border	
--------------	---

Railway	
---------	---

Railway Level Crossing	
------------------------	---

Water Course	
--------------	---

Town with Town map outline	Broken Hill 
----------------------------	---

Town	
------	---

Bore/Tank	
-----------	---

Homestead	
-----------	---