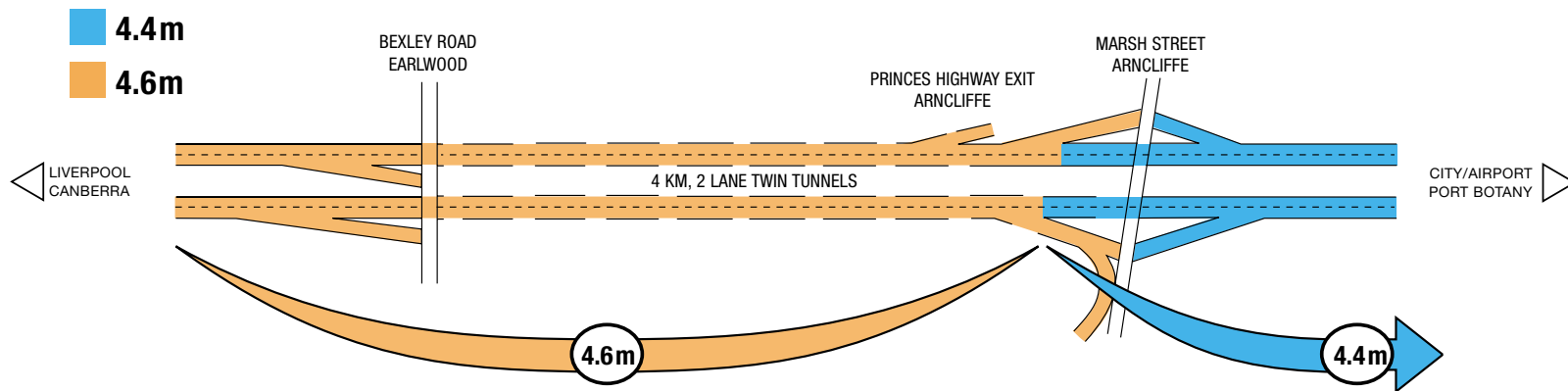




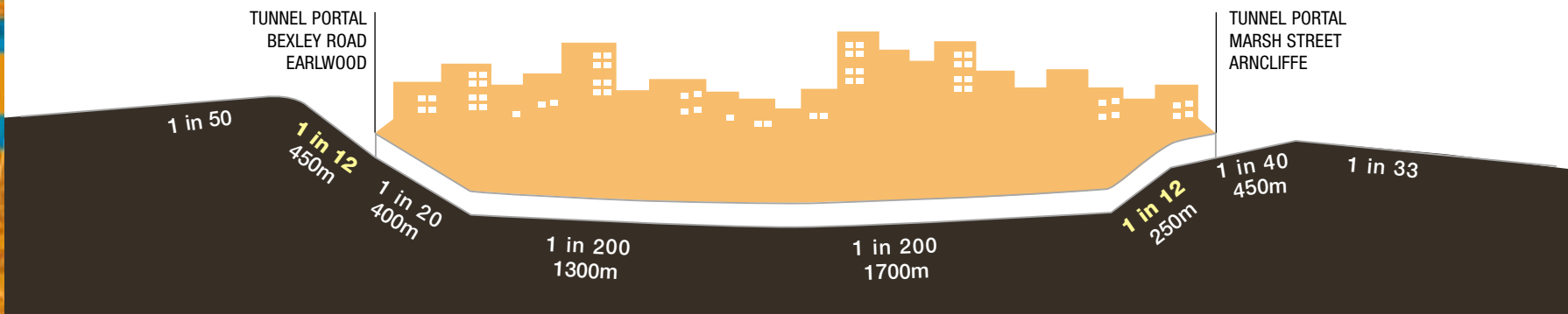
# M5 EAST BREEZWAY

Information for truck drivers

## Height limits Maximum height for full length of M5 East Freeway 4.4m.



## Road grades within the 4km twin tunnels



## No dangerous goods in tunnels

### CLASS 1 Explosives



### CLASS 2 Gases

- 2.1 Flammable
- 2.2 Non-flammable non-toxic
- 2.3 Toxic
- 2.2 Oxidizing gas



### CLASS 3 Flammable Liquids



### CLASS 4 Flammable Solids

- 4.1 Flammable
- 4.2 Spontaneously combustible
- 4.3 Emits flammable gases when wet



### CLASS 5 Oxidizing Substances

- 5.1 Oxidizing agent
- 5.2 Organic peroxide



### CLASS 6 Toxic and Infectious Substances

- 6.1 Toxic
- 6.2 Infectious



### CLASS 7 Radioactive Substances (Category depends on level of radioactivity)



### CLASS 8 Corrosives



### CLASS 9 Miscellaneous Dangerous Substances



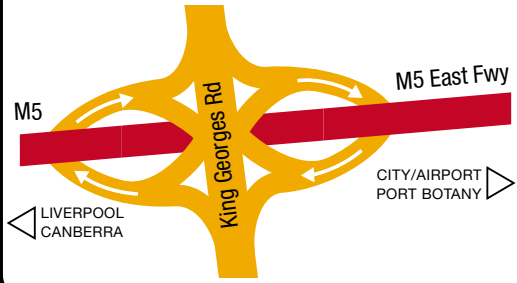
### Additional Labels

1. Subsidiary Risk Label appropriate  
Class diamond sign but without the Class number.
2. Mixed load vehicle (for transport only)
3. Subsidiary Risk Label to be used with elevated temperature substances (UN Numbers 3256, 3257 or 3258)

# M5 EAST FREEWAY on/off ramps

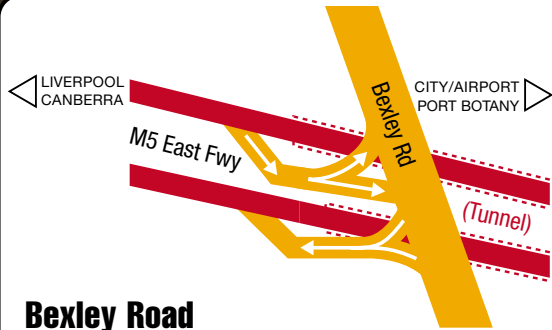
## King Georges Road

Eastbound	Enter	✓	Exit	✓
Westbound	Enter	✓	Exit	✓



## Bexley Road

Eastbound	Enter	✗	Exit	✓
Westbound	Enter	✓	Exit	✗

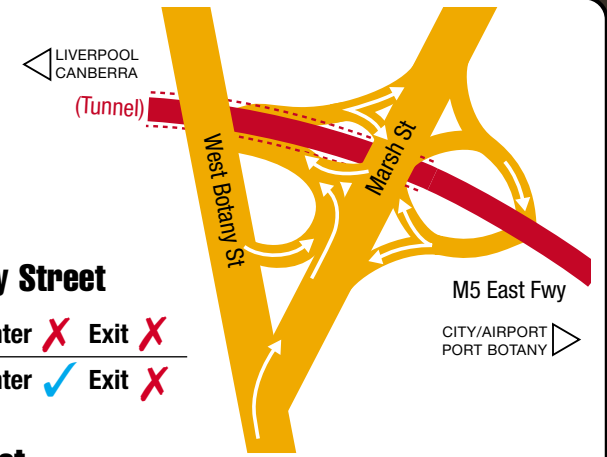


## West Botany Street

Eastbound	Enter	✗	Exit	✗
Westbound	Enter	✓	Exit	✗

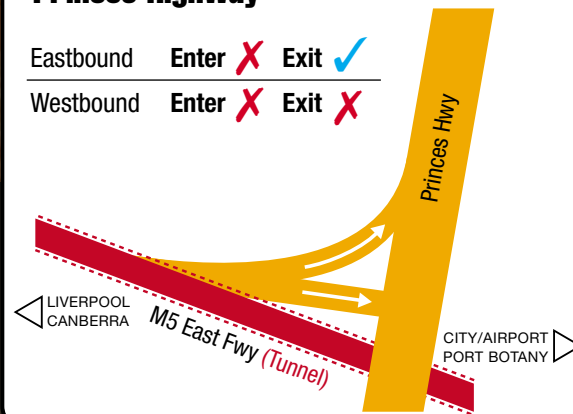
## Marsh Street

Eastbound	Enter	✓	Exit	✓
Westbound	Enter	✓	Exit	✓



## Princes Highway

Eastbound	Enter	✗	Exit	✓
Westbound	Enter	✗	Exit	✗



## General Holmes Drive

Eastbound	Enter	✗	Exit	✓
Westbound	Enter	✓	Exit	✗



## Kingsgrove Road

Eastbound	Enter	✓	Exit	✗
Westbound	Enter	✗	Exit	✓

